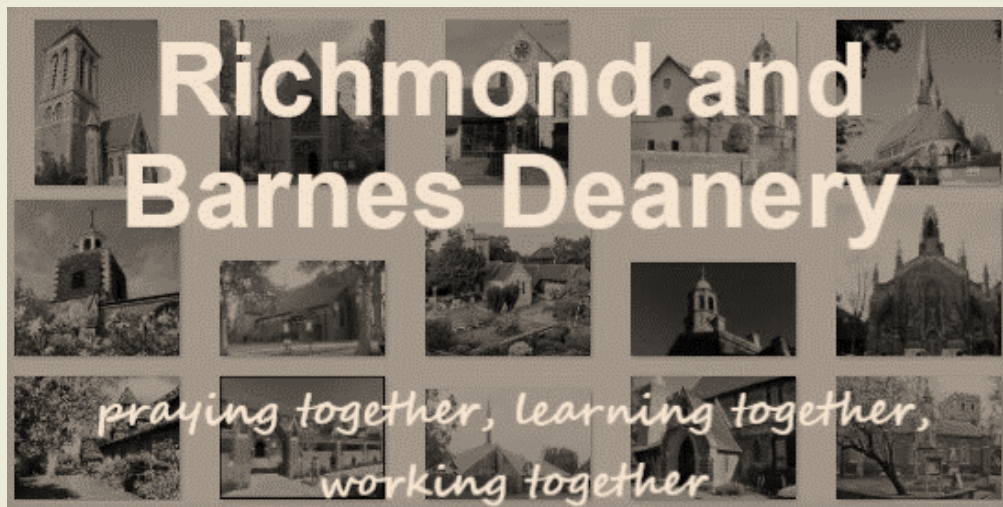


WALK THE DEANERY

Richmond and Barnes Deanery follows the south bank of the Thames from Hammersmith Bridge to Ham.



15
churches
in
20 miles

This 20 mile walk (with optional shortcuts and an optional bus journey) takes in the 15 churches of Richmond and Barnes Deanery as well as riverscapes, royal parks, green spaces and botanical gardens.

It is a circular walk so start at your local church and explore the best that the London Borough of Richmond upon Thames has to offer. Many churches have midweek services that you may be able to catch (click on the church pictures for more information). Most of the churches are open during the week for you to take time inside. Everyone is welcome of all faiths and none.



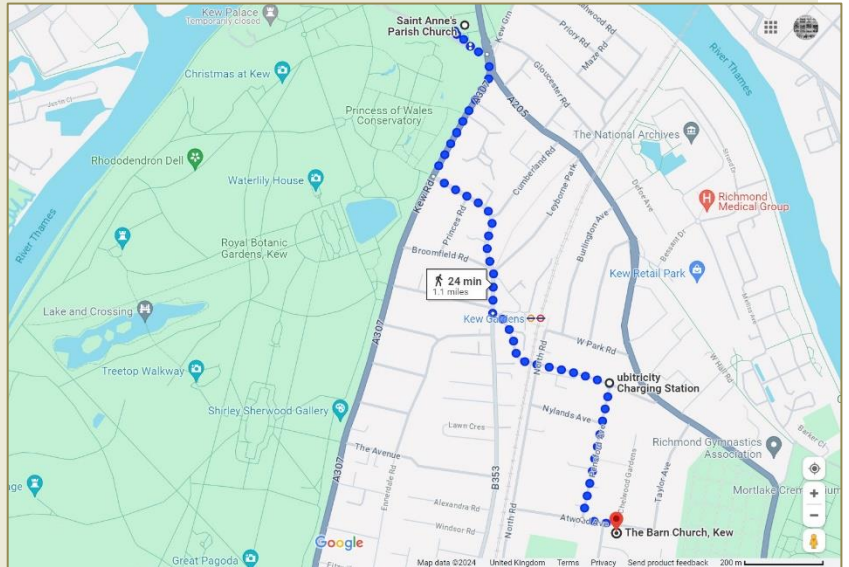
St Anne's, Kew

Kew Green, Kew, TW9 3AA

1.1 miles

From St Anne's:

Walk south-east on Kew Green towards The Botanist pub. Turn right into Kew Rd and continue, then turn left at the traffic lights into Kew Gardens Rd and continue. Bear right into Sandycombe Rd and turn left onto High Park Rd passing Anthony Roberts Estate Agents, continue over the railway bridge and turn right into Pensford Ave. Turn left at the end of the road into Atwood Ave. **The Barn Church** is on your right.



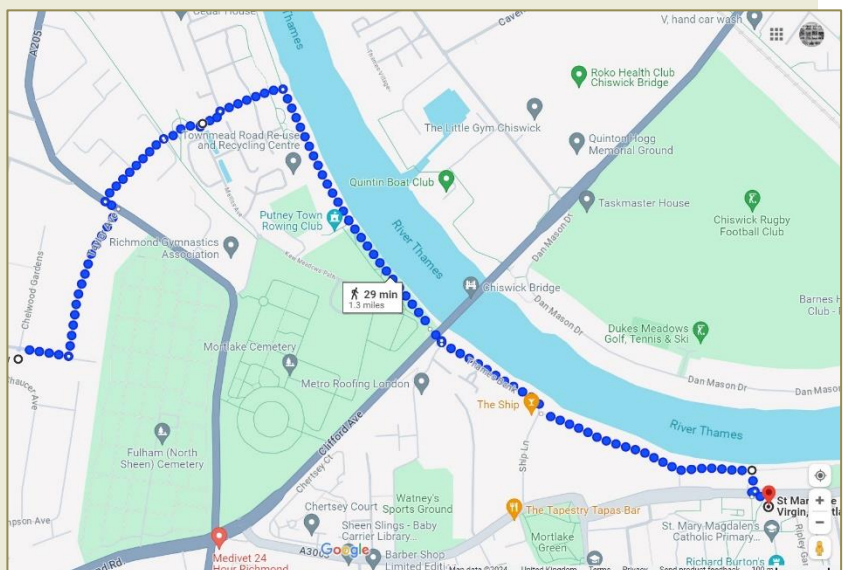
The Barn Church

Atwood Avenue, Kew TW9 3HF

1.3 miles

From the Barn Church:

Continue on Atwood Ave and turn left up Taylor Ave. Turn left onto Mortlake Rd, taking immediate right down West Hall Rd. Pass through the gates and through the green space onto Melliss Ave. Continue straight on Greenlink Walk which will take you to the river. Turn right on the towpath and continue under Chiswick Bridge and past the Ship pub. Keep to the towpath. Take the second exit from the towpath up some steps into Tapestry Court. **St Mary's** is in front of you.





St Mary the Virgin, Mortlake

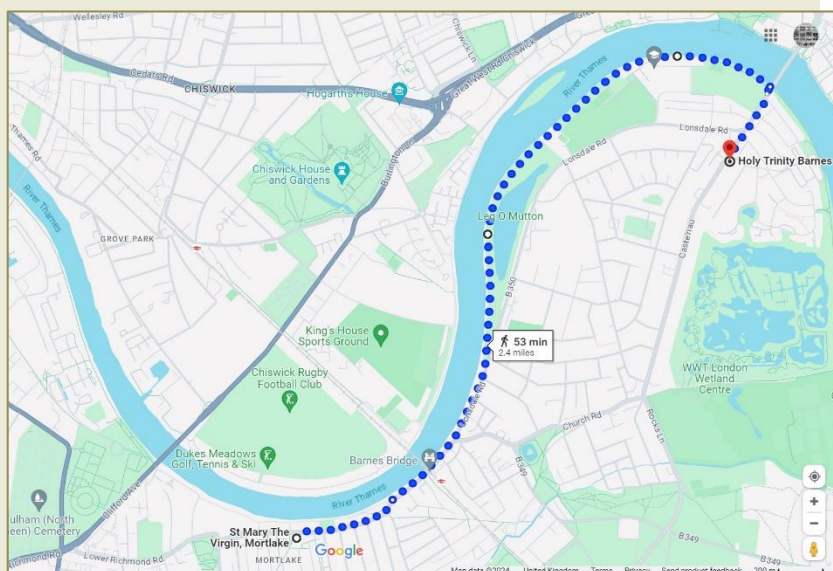
Mortlake High Street, Mortlake, SW14 8JA

2.4 miles (or 2 miles)

From St Mary's (behind you):

Turn right along Mortlake High St and bear left at the roundabout passing the White Hart pub. Rejoin the towpath and pass underneath the railway bridge. Continue along The Terrace and bear left at the roundabout onto Lonsdale Rd, towards Hammersmith Bridge. Continue on Lonsdale Rd bearing left to keep to the towpath at Small Profit Dock Gardens.

(Alternatively, for a shorter walk, you can stay on Lonsdale Rd and turn right at the end onto Castlenau.) Continue on the towpath. Leave the towpath by the ramp immediately before Hammersmith Bridge, joining Castlenau with the bridge behind you. Continue along Castlenau; **Holy Trinity** is on your left.



Holy Trinity, Barnes

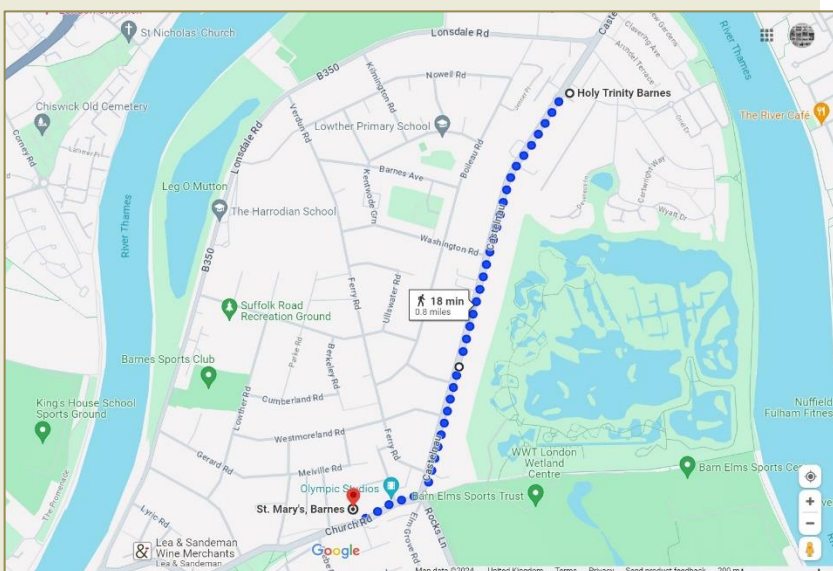
162 Castlenau, Barnes, SW13 9ET



0.8 miles

From the Holy Trinity:

Continue walking along Castlenau. Turn right into Church Rd at the junction by the traffic lights. **St Mary's** is on your right.





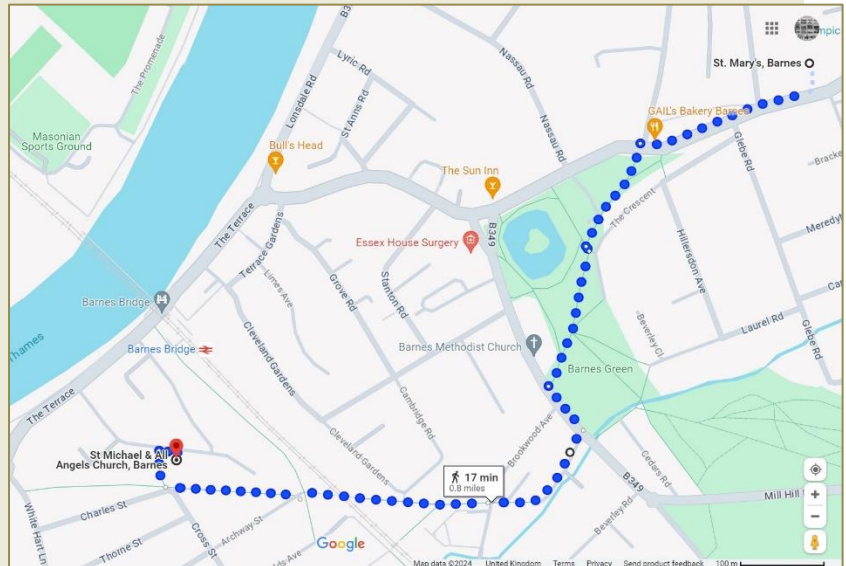
St Mary's, Barnes

Church Road, Barnes, SW13 9HL

0.8 miles

From St Mary's:

Continue along Church Rd. Turn left into Barnes Green, opposite Gail's bakery. Walk diagonally across the Green, passing the pond and the Methodist Church on your right. Turn left into Station Rd. Turn right down Willow Ave to the end where you will see the old Beverley Works iron gates. Turn right into Beverley Path. Stay on Beverley Path, through the tunnel under the railway. After the tunnel, join Archway St briefly before turning right into Thorne Passage. Stay on Thorne Passage and **St Michael and All Angels** will be on your right.



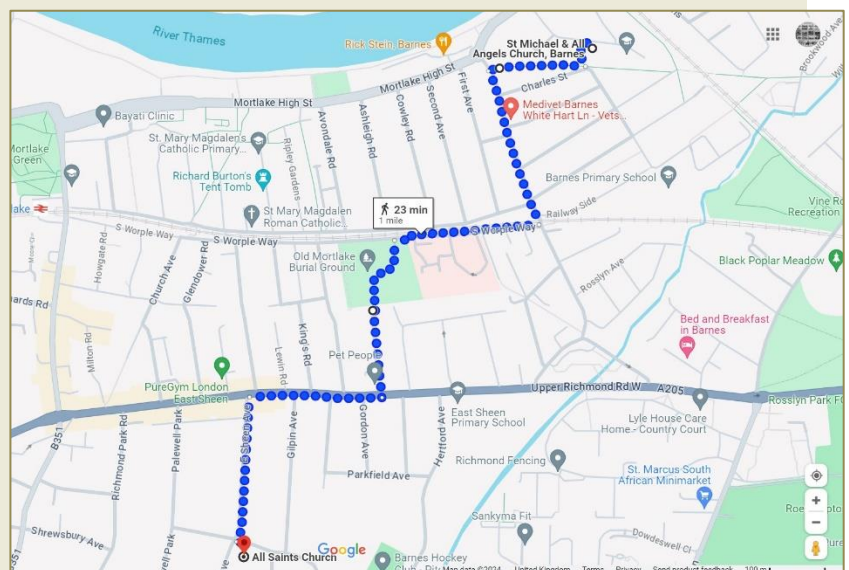
St Michael and All Angels, Barnes

Elm Bank Gardens, Barnes, SW13 0NX

1 mile

From St Michael's:

Continue along Thorne Passage and turn left up White Hart Lane. Cross over the level crossing and immediately turn right into South Worple Way. After Barnes Hospital, turn left through the Old Mortlake Burial Ground and follow the path into Avenue Gardens, turning right at the end onto Upper Richmond Rd West. Turn left into East Sheen Ave and walk uphill. **All Saints** will be straight ahead of you.





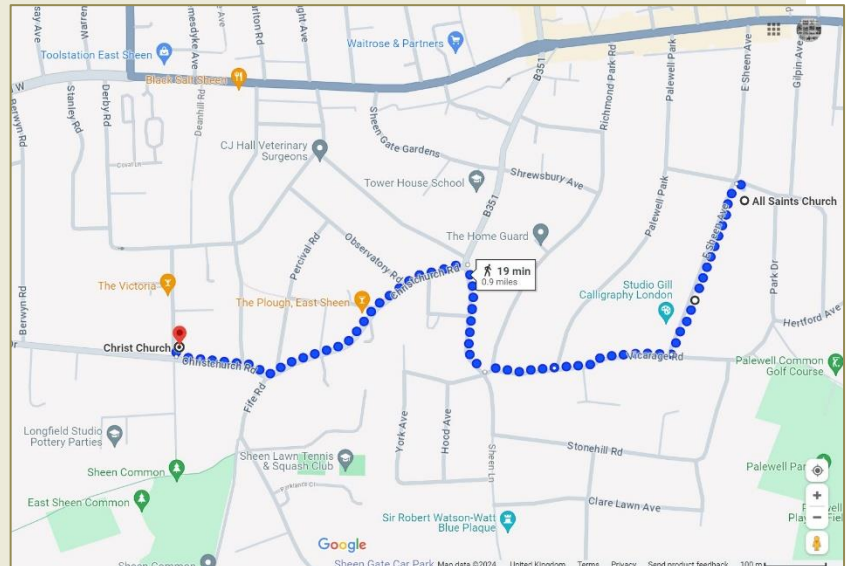
All Saints, East Sheen

East Sheen Avenue, East Sheen, SW14 8AT

0.9 miles

From All Saints:

Continue walking up East Sheen Ave and turn right at the end into Vicarage Rd. Turn right down Sheen Lane then turn left into Christchurch Rd. Continue along the road until you come to **Christ Church** on your right.



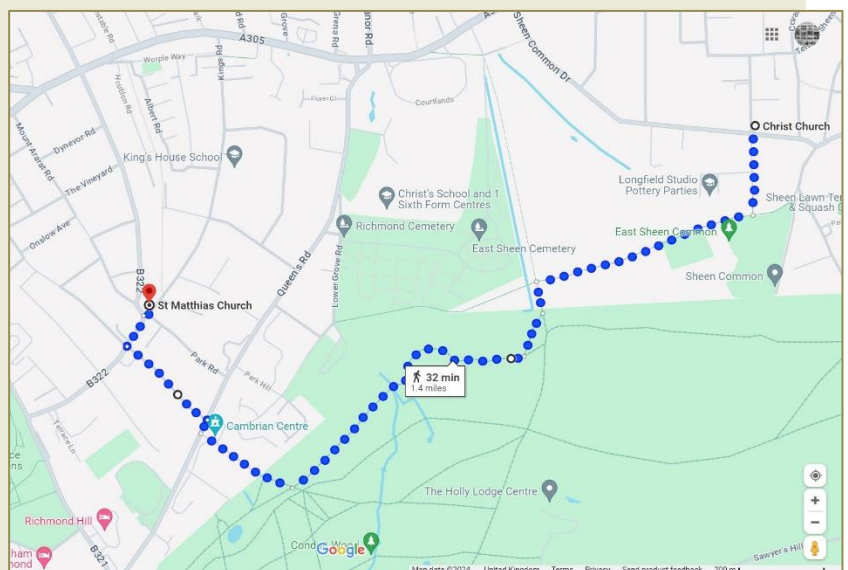
Christ Church, East Sheen

Christchurch Road, East Sheen, SW14 7AW

1.4 miles

From Christ Church:

Turn immediately left up West Temple Sheen, passing through an alley onto East Sheen Common. Turn right and follow the path, crossing a small bridge over a brook. Continue ahead, bearing left up to Bog Gate, Richmond Park. In the park, continue ahead, bearing round to the right and follow the path towards Richmond. Turn right off the path down to Cambrian Gate. Walk down Cambrian Rd, turning right at the end into Queens Rd. Take the next left up Marlborough Rd, turning right at the end into Friars Stiles Rd. **St Matthias** is ahead.





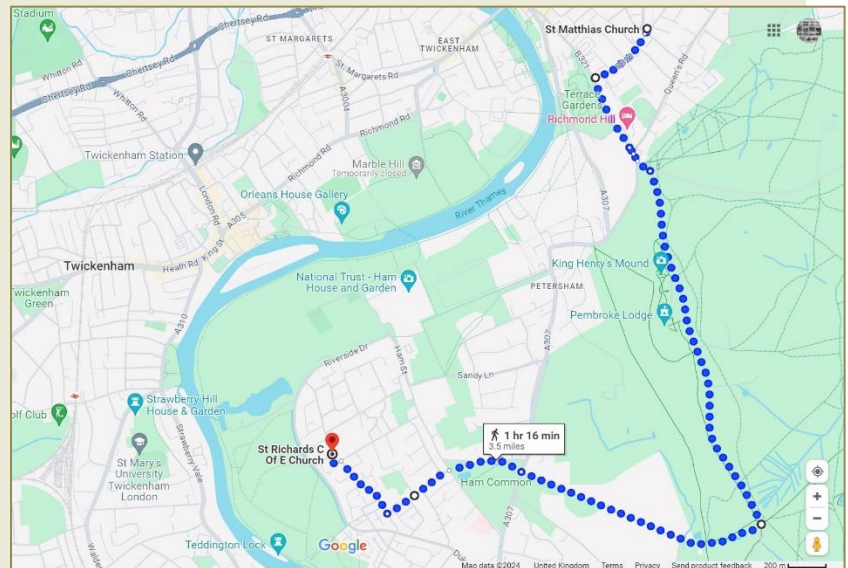
St Matthias, Richmond

Church Road, Richmond, TW10 6LS

3.5 miles (or bus #371)

From St Matthias:

About turn and head back along Friars Stile Rd. Turn left at The Terrace Gardens and continue towards Richmond Park. Enter the park at Richmond gate turning right to follow the path towards Kingston. Turn right downhill towards Ham Gate. Leave the park at Ham Gate and continue along Ham Gate Ave. Cross over Petersham Rd and continue on Ham Common, bearing left along the side of the Common. Continue ahead on Lock Rd turn right at the end onto Broughton Ave. (Alternatively, catch 371 bus from outside St Matthias [towards Ham] and alight at Mariner Gardens). Continue along Broughton Ave to **St Richard's** at the end.



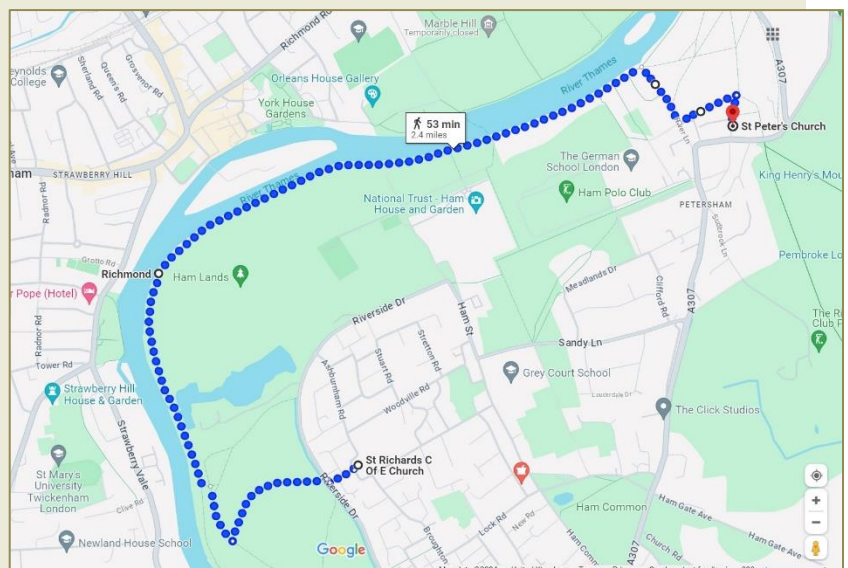
St Richard's, Ham

Ashburnham Road, Ham, TW10 7NL

2.4 miles (1.9 miles)

From St Richard's:

From Ashburnham Rd walk down Croft Way to Riverside Drive. Cross the green space towards the river (alternatively, turn right into Riverside Drive and continue. Turn left into Ham St, continue through the car park at the end) to the Thames towpath. Turn right on the towpath towards Richmond and continue. Turn right into River Lane. Then turn left into a small passageway, signposted to Petersham Nurseries/Public Footpath to Richmond, and continue along the lane past Petersham Nurseries. Turn right at the finger post **St Peter's** is ahead on the left.





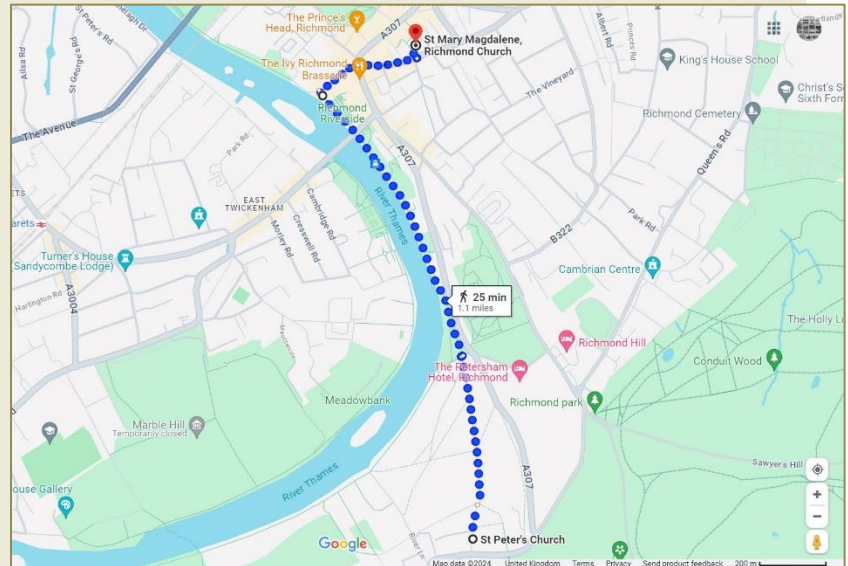
St Peter's, Petersham

Church Lane, off The Petersham Road, Richmond,
TW10 7AB

1.1 miles

From St Peter's:

About turn back down the lane to the finger post, Follow the footpath to Richmond, crossing Petersham Meadows. Continue through Buccleuch Gardens, towards Richmond Bridge, bearing left to keep to the river. Pass underneath Richmond Bridge and turn right up Water Lane by the White Cross pub. Cross over the road and walk up Red Lion St. **St Mary Magdalene** is on the left.



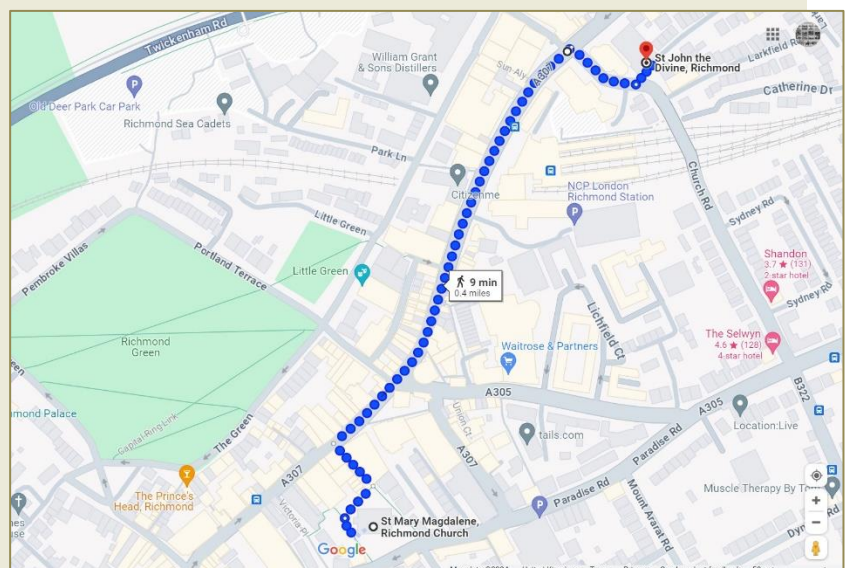
St Mary Magdalene, Richmond

Church Walk, Richmond, TW9 1SN

0.4 miles

From St Mary's:

Walk through the church yard, turn left down Church Court. Turn right onto George St and continue along The Quadrant past Richmond Station. Cross over Church Rd and **St John the Divine** is in front of you.





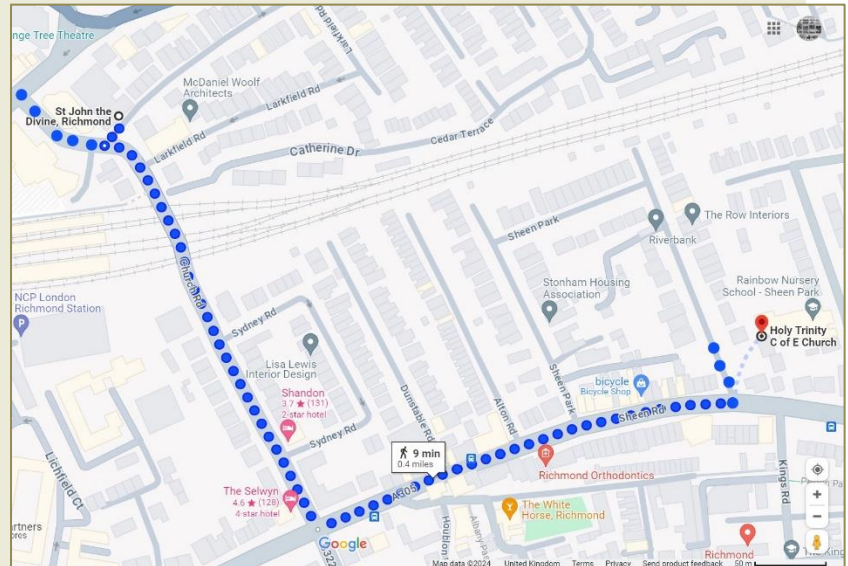
St John the Divine, Richmond

Kew Road, Richmond, TW9 2NA

0.4 miles

From St John's:

Walk up Church Rd, crossing the railway and turn left into Sheen Rd at the traffic lights. Turn left at the furthest Sheen Park turn. **Holy Trinity Church** is on your right.



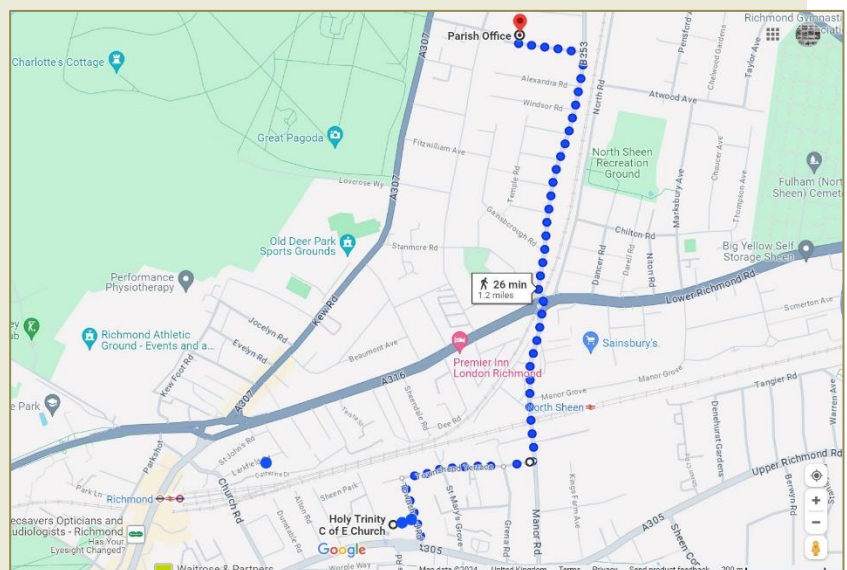
Holy Trinity, Richmond

Sheen Park, Richmond, TW9 1UP

1.2 miles

From Holy Trinity:

Walk down the path on the right hand side of the Church. Turn left into Townshend Rd. Turn right into Townsend Terrace and continue into Manor Gardens. Turn left into Manor Rd and continue through the level crossing to roundabout at the end. Continue over the roundabout on Sandycombe Rd. Turn left into The Avenue and **St Luke's** is on the right.





St Luke's, Kew

The Avenue, Kew, TW9 2AJ

1.2 miles (or 0.9 miles)

From St Luke's:

Continue along The Avenue towards Kew Rd and turn right into Kew Rd. Enter Kew Gardens via Victoria Gate (entrance fee applies) and turn right along the path. Walk between the lake and the Palm House, then turn right. Turn left onto the Great Broad Walk and turn right at the end after The Orangery. Leave the Gardens via Elizabeth Gate and turn right. (Alternatively, continue to the end of Kew Rd and turn left into Kew Green.) **St Anne's Church** is straight ahead of you.

